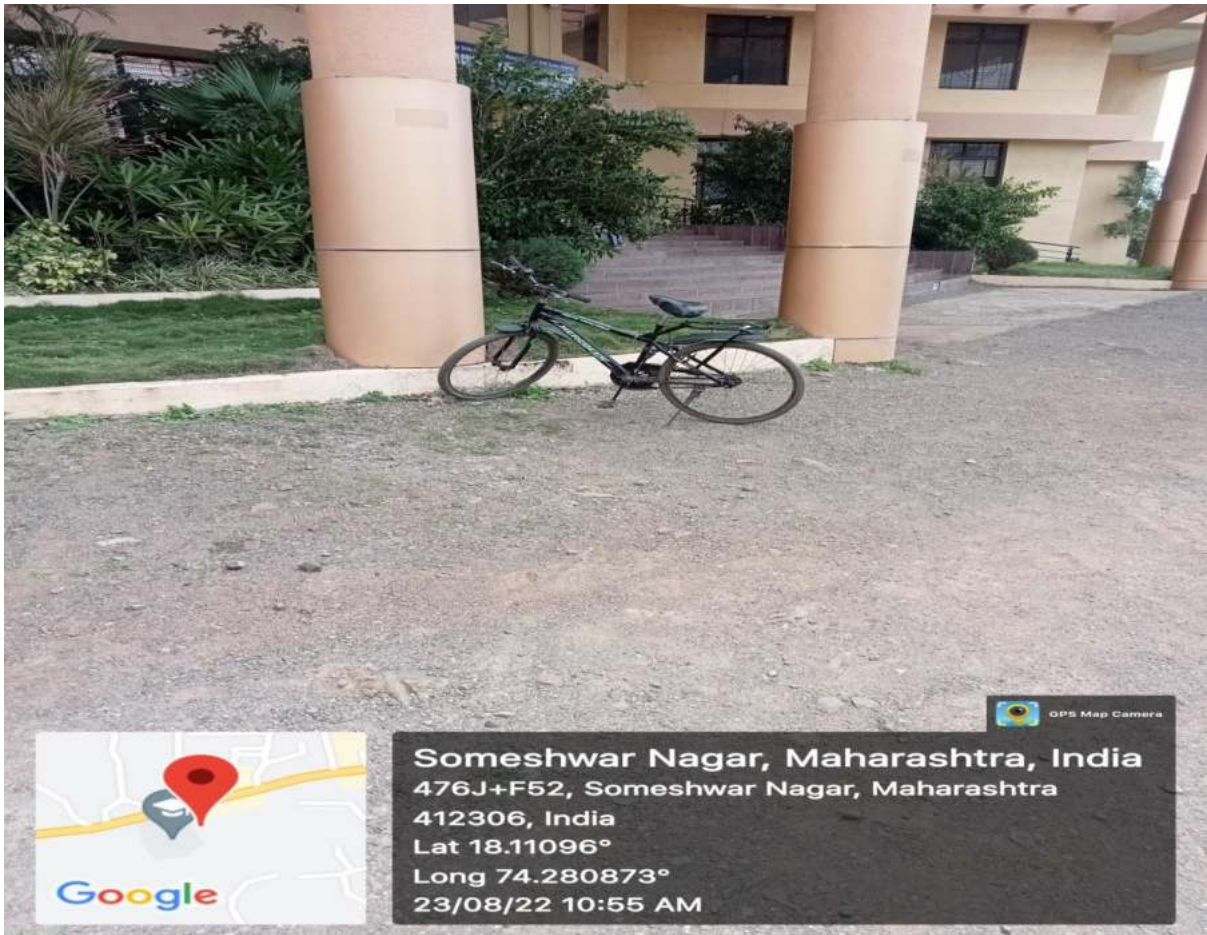




## **1.Restricted entry of automobiles**

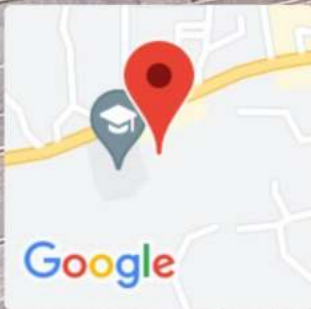
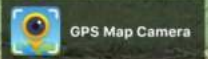
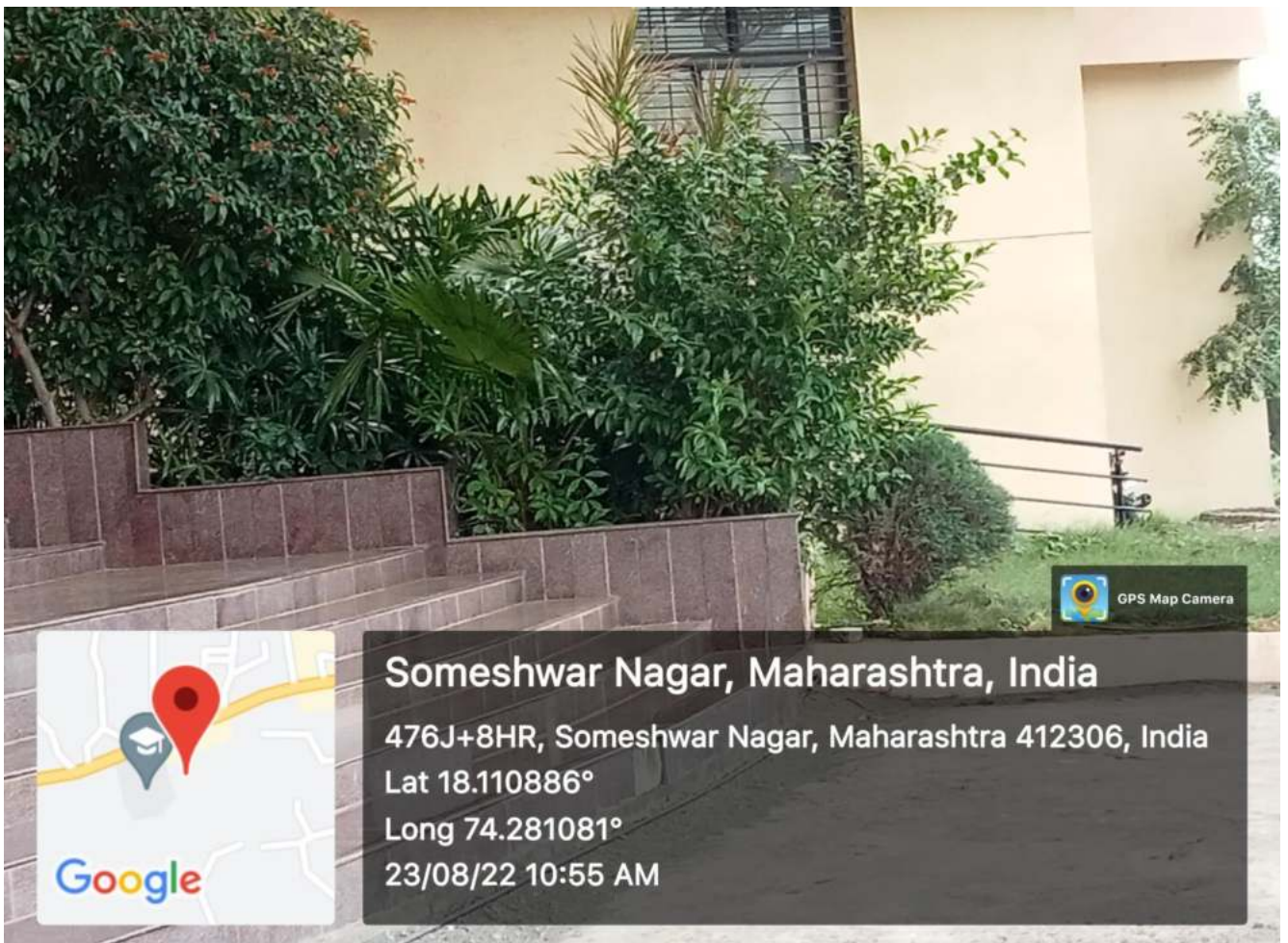




## 2. Use of Bicycles/ Battery powered vehicles



### 3. Pedestrian Friendly pathways



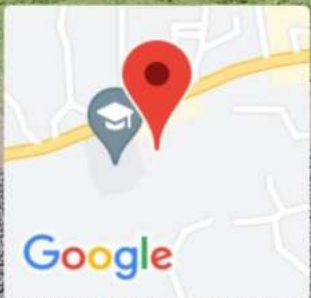
**Someshwar Nagar, Maharashtra, India**

476J+8HR, Someshwar Nagar, Maharashtra 412306, India

Lat 18.110886°

Long 74.281081°

23/08/22 10:55 AM



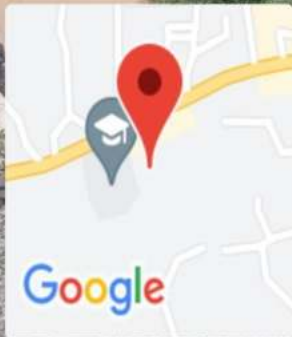
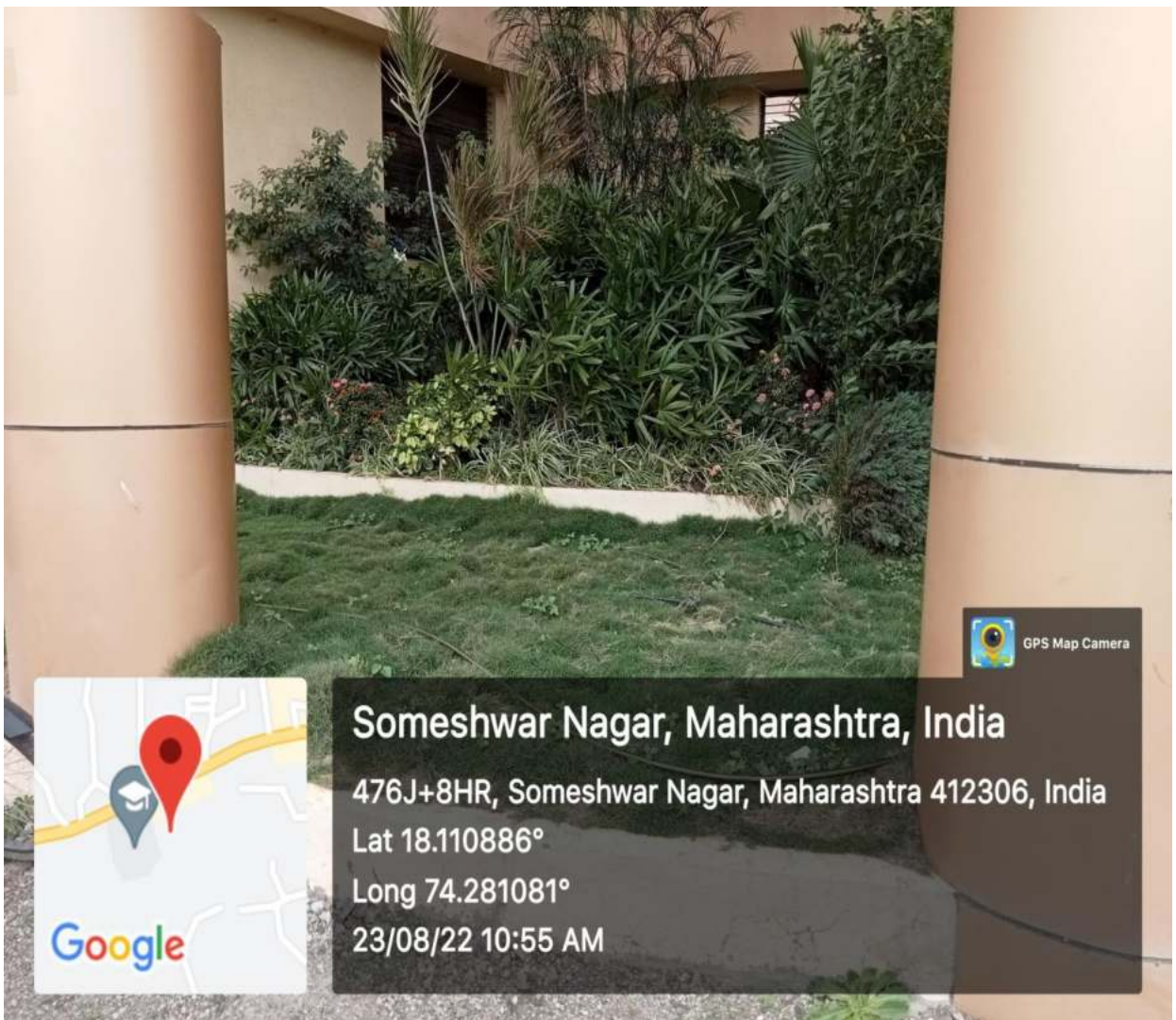
**Someshwar Nagar, Maharashtra, India**

476J+8HR, Someshwar Nagar, Maharashtra 412306, India

Lat 18.11088°

Long 74.281105°

23/08/22 10:56 AM



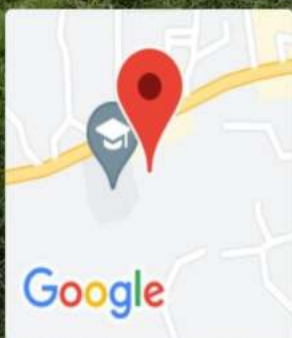
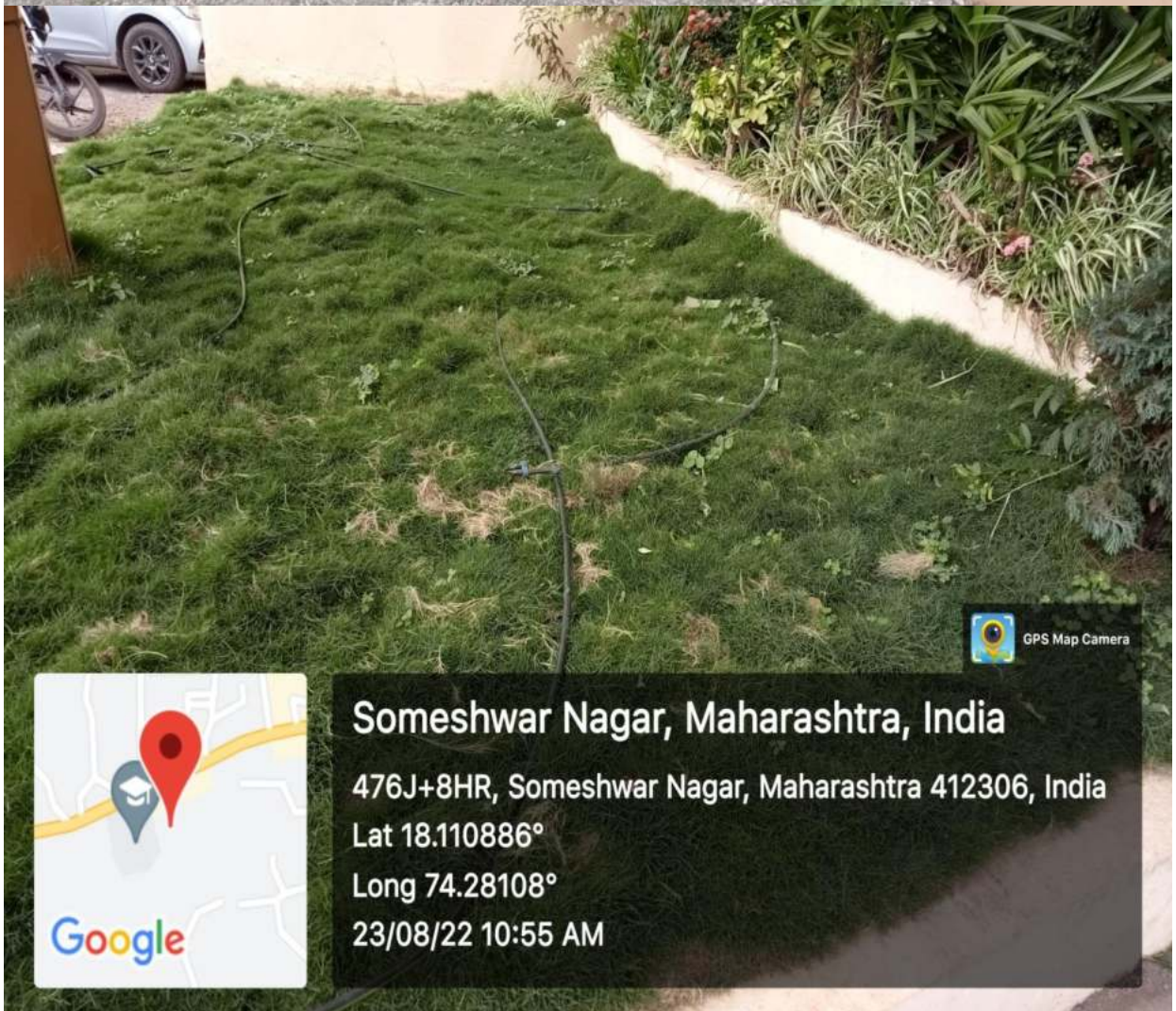
**Someshwar Nagar, Maharashtra, India**

476J+8HR, Someshwar Nagar, Maharashtra 412306, India

Lat 18.110886°

Long 74.281081°

23/08/22 10:55 AM



**Someshwar Nagar, Maharashtra, India**

476J+8HR, Someshwar Nagar, Maharashtra 412306, India

Lat 18.110886°

Long 74.28108°

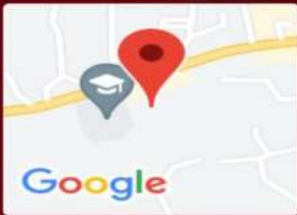
23/08/22 10:55 AM



## 5. landscaping with trees and plants



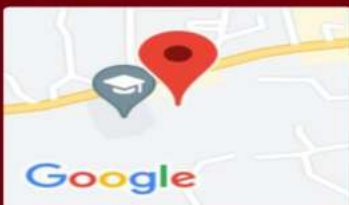
GPS Map Camera



**Someshwar Nagar, Maharashtra, India**  
476J+8HR, Someshwar Nagar, Maharashtra 412306, India  
Lat 18.110911°  
Long 74.281186°  
24/08/22 12:29 PM



GPS Map Camera



**Someshwar Nagar, Maharashtra, India**  
476J+8HR, Someshwar Nagar, Maharashtra  
412306, India  
Lat 18.110916°  
Long 74.281199°  
24/08/22 12:24 PM

**Say no to the plastic / plastic ban**